LEGEND

"or in. means inch or inches
' or ft. means foot or feet.
Elev. means Elevations
℄ means Center Line
Center Line of Street shown thus
Concrete Pavement to be constructed shown thus
Concrete Pavement in place shown thus

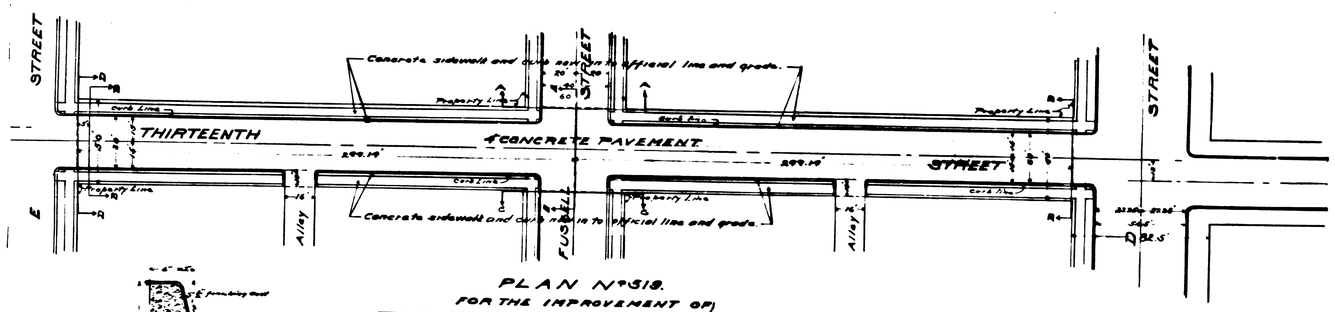

PLAN OF CURB.

PLAN No. 318.
FOR THE IMPROVEMENT OF
THIRTEENTH STREET
FROM THE WEST LINE OF "D" STREET
TO THE
EAST LINE OF "E" STREET
CITY OF SAN BERNARDINO
CALIFORNIA.
Scale 1" = 40'

Jan. 21, 1923

C.E. Johnson,
City Engineer

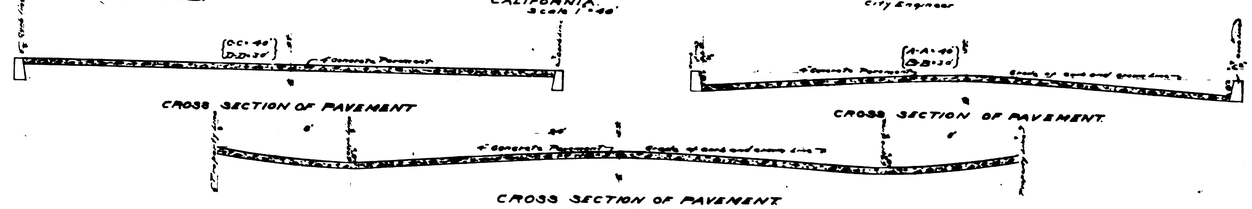



PROFILE.
Black lines show present surface
Red lines show established grade.
Scale 1" = 40'

All elevations are in feet and above a datum which is 100.00' below the City Bench Mark as established by ordinance No. 383 City of San Bernardino, California.

LEGEND

"or in. means inch or inches
' or ft. means foot or feet.
Elev. means Elevations
℄ means Center Line
Center Line of Street shown thus
Concrete Pavement to be constructed shown thus
Concrete Pavement in place shown thus

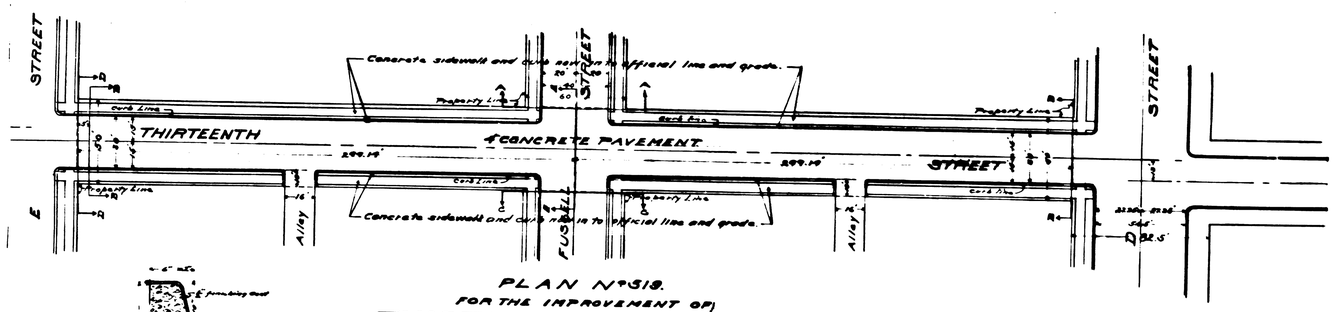

PLAN OF CURB.

PLAN No. 318.
FOR THE IMPROVEMENT OF
THIRTEENTH STREET
FROM THE WEST LINE OF "D" STREET
TO THE
EAST LINE OF "E" STREET
CITY OF SAN BERNARDINO
CALIFORNIA.
Scale 1" = 40'

Jan. 21, 1923

C.E. Johnson,
City Engineer

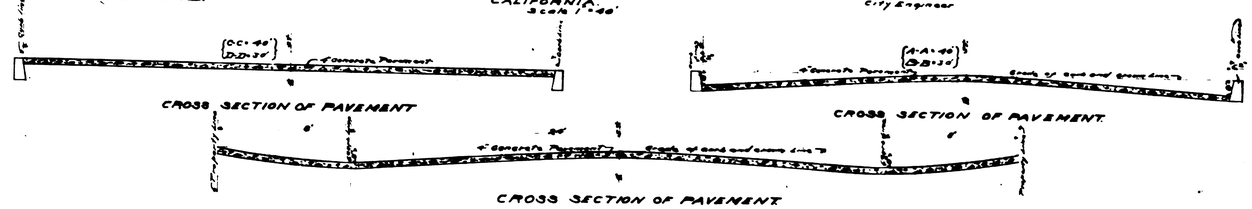



PROFILE.
Black lines show present surface
Red lines show established grade.
Scale 1" = 40'

All elevations are in feet and above a datum which is 100.00' below the City Bench Mark as established by ordinance No. 383 City of San Bernardino, California.